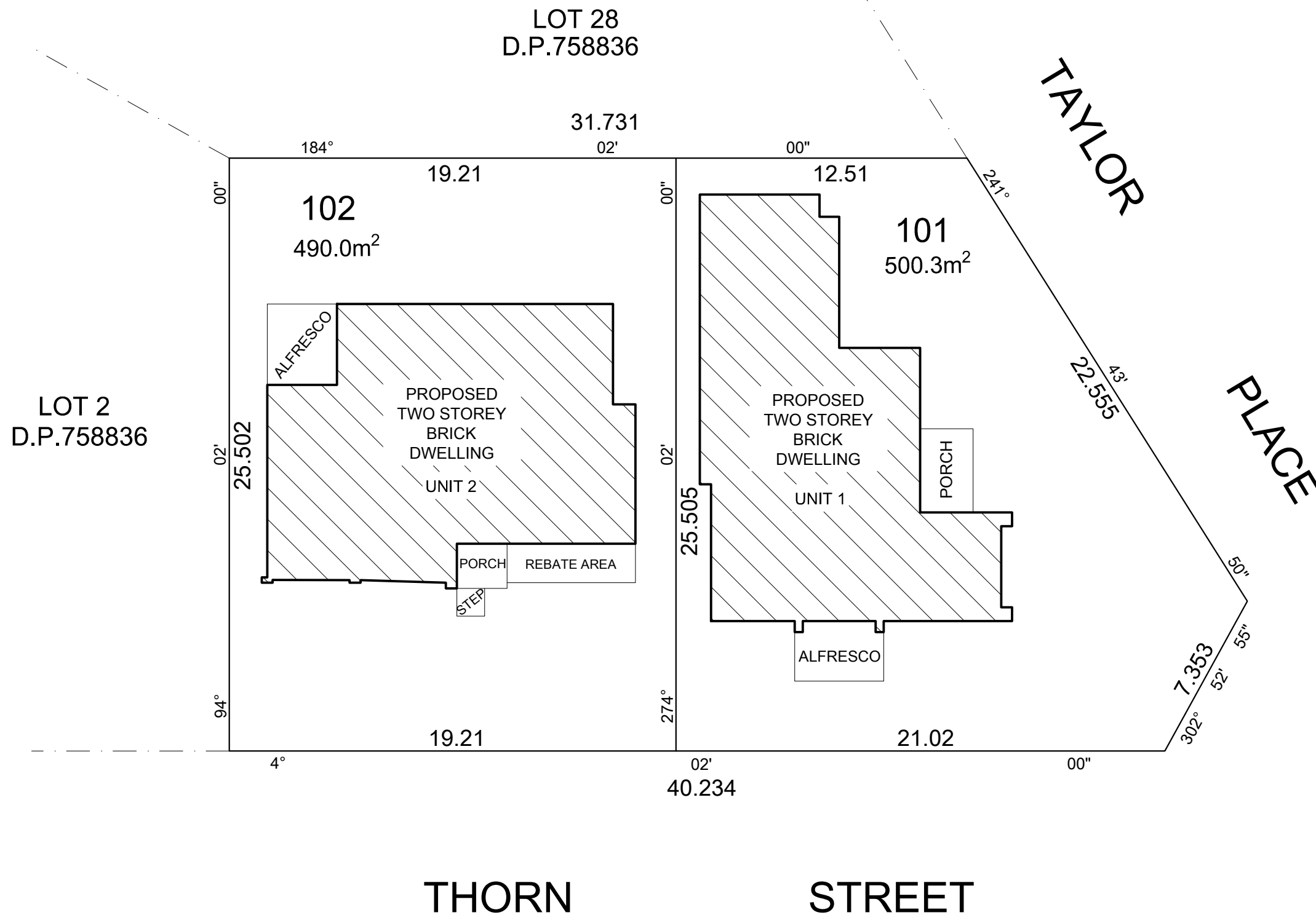

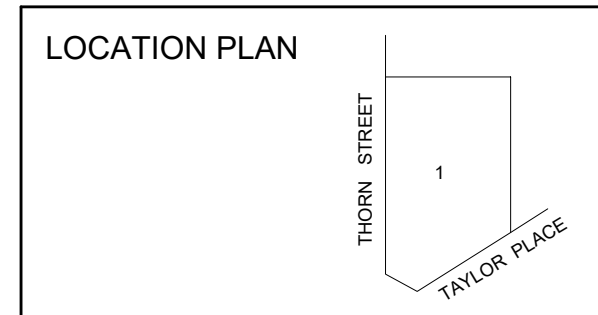


BEARINGS SHOWN HAVE BEEN DEDUCED FROM
LAND REGISTRY SERVICES PLANS AND
ARE RELATED TO MAGNETIC NORTH.
TRUE NORTH IS APPROXIMATE ONLY.
FURTHER INVESTIGATION WILL BE REQUIRED
TO DETERMINE ACCURATE TRUE NORTH.

NOTE: AREAS AND DIMENSIONS ARE SUBJECT TO FINAL SURVEY AND COUNCIL APPROVAL



LOT 22
Calculated Total Area: 990.3m²



REGISTERED SURVEYORS & LAND INFORMATION CONSULTANTS
Suite 1, Level 2, 42 Birnie Avenue Lidcombe, NSW 2141
Phone: 9646 5811, Fax: 9646 2311
Email: nswsurveying@strucsterre.com.au
www.strucsterre.com.au

E		
D		
C		
B		
A		
No.	AMENDMENT	DATE

PLAN OF PROPOSED SUBDIVISION OF
LOT 1 IN CP 8726-2030
PRE-ALLOCATED PLAN No DP
AT 1 TAYLOR PLACE, PENNANT HILLS

CLIENT:  **Champion Homes**
Simply the Best

REF: 4326



SCALE 1: 200 A3

DRAWN: MN	JOB REF. NUMBER	DATE:
CHECKED:	3.20.18141.3	30-07-2020